






VILLAGE OF STEELEVILLE
 ZONE DISTRICT MAP
 JANUARY 1, 2015

LEGEND

-  FLOOD PLAIN
-  FLOOD PLAIN BOUNDARY
-  STEELEVILLE CORPORATE LIMITS
-  ZONE DISTRICT BOUNDARY
- AG AGRICULTURAL
- SR SINGLE FAMILY RESIDENTIAL
- MR-1 TWO FAMILY RESIDENTIAL
- MR-2 MULTI-FAMILY RESIDENTIAL
- MH MOBILE HOME
- C COMMERCIAL
- I INDUSTRIAL
-  SPECIAL USE PERMIT ISSUED

The above map is published in compliance with Chapter 65 5/11-13-19 of the Illinois Compiled Statutes.

Rebecca Kiehna
 Village Clerk

NOTE: THE PROPERTY LINES SHOWN ON THIS MAP ARE BASED ON THE MOST RECENT AVAILABLE RECORDS. THE PROPERTY LINES MAY VARY FROM THE ACTUAL PROPERTY LINES. THE PROPERTY LINES SHOWN ON THIS MAP ARE NOT TO BE USED FOR ANY PURPOSE OTHER THAN FOR IDENTIFICATION PURPOSES ONLY.